

UNDERSTANDING
THE 6-DIGIT
ADDRESS NUMBER

59 6 265

ROAD NUMBER

All highways and main county and township roads have been assigned a 2-digit number. An even number indicates a NORTH-SOUTH road.

SECTION NUMBER


Roads are divided into sections. Sections are numbered from 1 to 9

KILOMETRIC DISTANCE

Last 3 digits indicate the distance from the beginning of the section to the entrance of the property (to 0.01 of a km).


Example:
265 = 2.65 km from the beginning of section to the entrance property.

And finally...
If the last number is ODD, the driveway is on the EAST side of the road.
If the last number is EVEN, the driveway is on the WEST side of the road.











DUFFERIN COUNTY

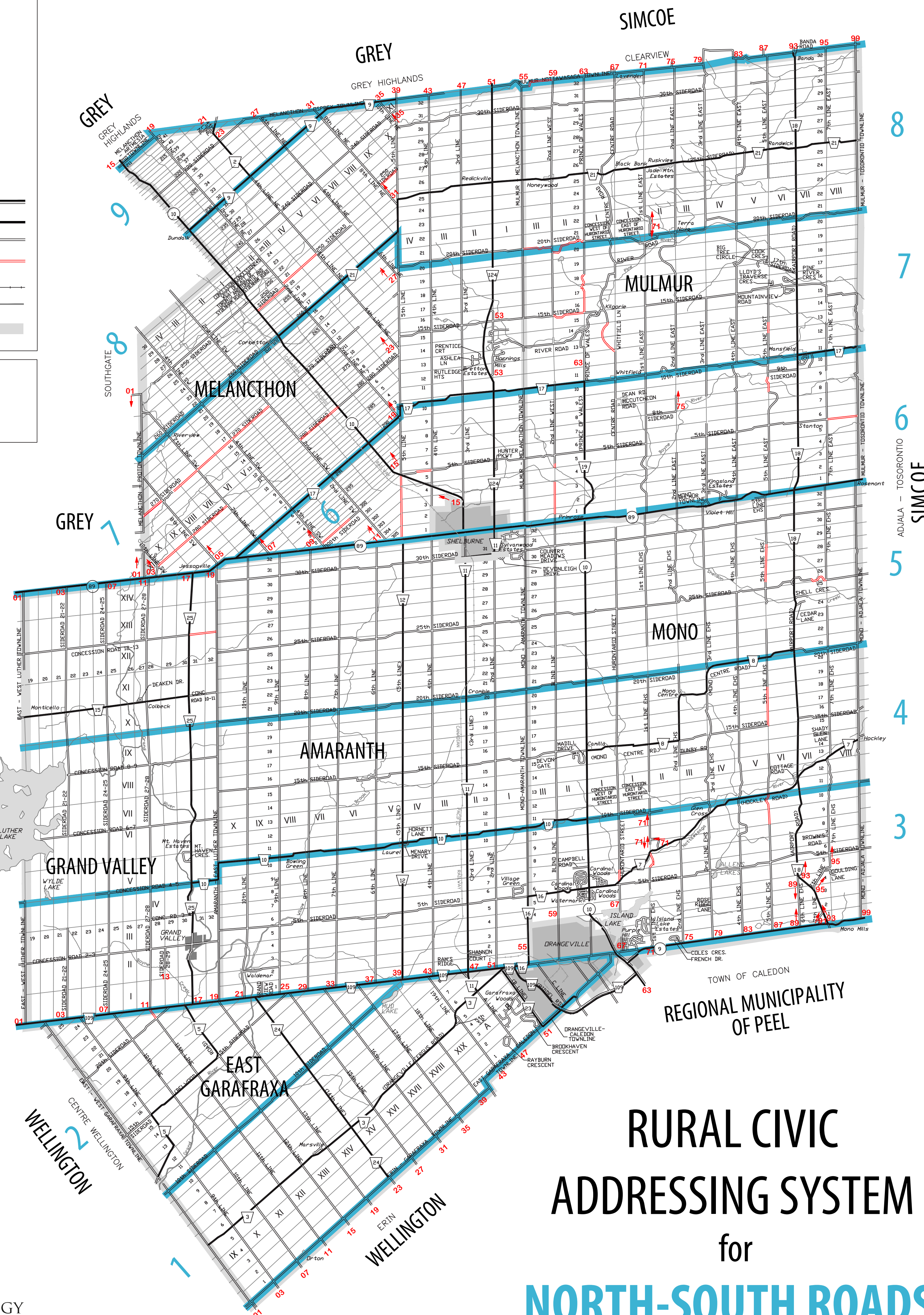
COUNTY SEAT ORANGEVILLE



0 1km 2km 3km 4km 5km 6km

KING'S HIGHWAY	
COUNTY ROAD	
TOWNSHIP ROAD	
SEASONALLY MAINTAINED ROAD NOT NECESSARILY PASSABLE	
RAILWAY AND STATION	
MUNICIPAL BOUNDARY	
COUNTY BOUNDARY	

SECTION NUMBER	5
ROAD NUMBER	39
SECTION LIMITS	



DUFFERIN COUNTY

RURAL CIVIC ADDRESSING SYSTEM



NORTH-SOUTH ROADS

DUFFERIN COUNTY.ca Updated July 2018



DUFFERIN COUNTY
INFORMATION TECHNOLOGY
www.dufferincounty.ca

RURAL CIVIC ADDRESSING SYSTEM
for
NORTH-SOUTH ROADS

UNDERSTANDING THE 6-DIGIT ADDRESS NUMBER

59 6 265

ROAD NUMBER

All highways and main county and township roads have been assigned a 2-digit number. An even number indicates a NORTH-SOUTH road.

SECTION NUMBER


Roads are divided into sections. Sections are numbered from 1 to 9

KILOMETRIC DISTANCE

Last 3 digits indicate the distance from the beginning of the section to the entrance of the property (to 0.01 of a km).

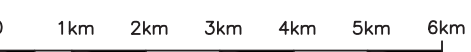
Example:
265 = 2.65 km from the beginning of section to the entrance property.








And finally...
If the last number is ODD, the driveway is on the EAST side of the road.
If the last number is EVEN, the driveway is on the WEST side of the road.



DUFFERIN COUNTY


COUNTY SEAT ORANGEVILLE

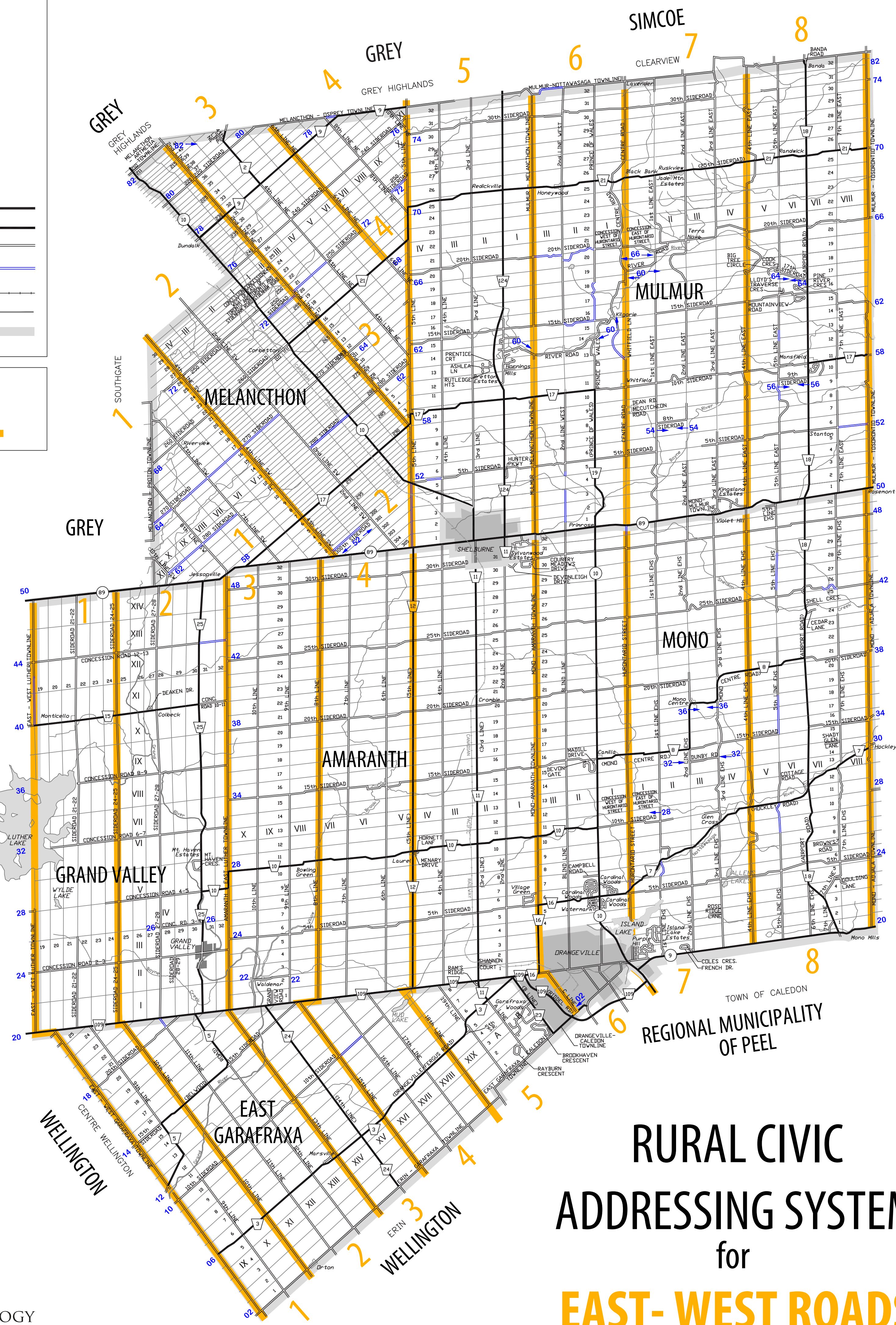


KING'S HIGHWAY 
 COUNTY ROAD 
 TOWNSHIP ROAD 
 SEASONALLY MAINTAINED ROAD NOT NECESSARILY PASSABLE 
 RAILWAY AND STATION 
 MUNICIPAL BOUNDARY 
 COUNTY BOUNDARY 

SECTION NUMBER **5**

ROAD NUMBER **24**

SECTION LIMITS 



DUFFERIN COUNTY

RURAL CIVIC ADDRESSING SYSTEM



EAST-WEST ROADS

DUFFERIN COUNTY.ca Updated July 2018



DUFFERIN COUNTY
INFORMATION TECHNOLOGY
www.dufferincounty.ca

RURAL CIVIC ADDRESSING SYSTEM for EAST-WEST ROADS